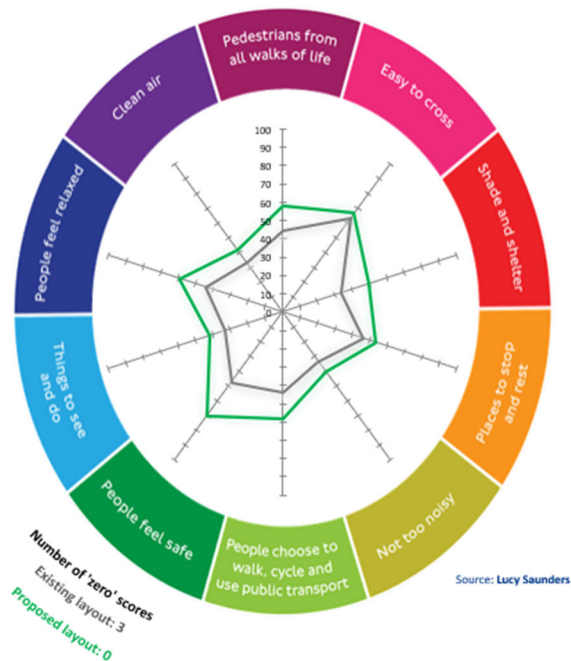


Healthy Street Assessments, Design Check – Option 1

Queen Victoria Street 1: Between Blackfriars Court and College of Arms

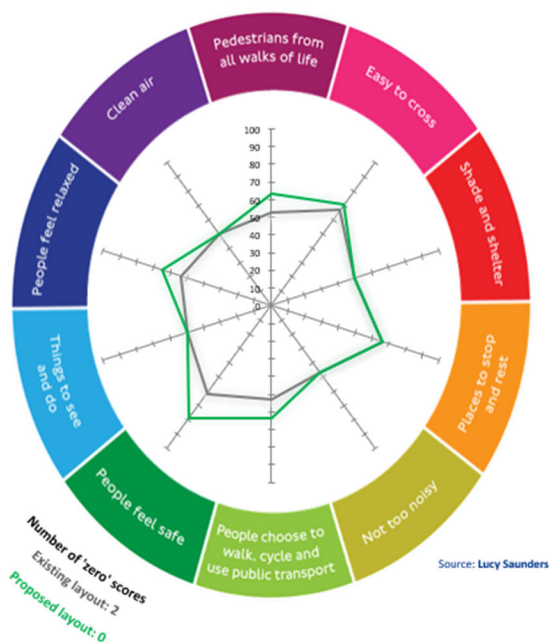


Healthy Streets Indicators' scores (%)

(Results will only display once all metrics have been scored)

	Existing layout	Proposed layout
Pedestrians from all walks of life	44	58
Easy to cross	63	67
Shade and shelter	33	50
Places to stop and rest	47	53
Not too noisy	33	40
People choose to walk, cycle and use public transport	44	58
People feel safe	47	70
Things to see and do	33	42
People feel relaxed	44	59
Clean Air	33	42
Overall Healthy Streets Check score	45	59
Number of 'zero' scores	3	0
(Proposed layout score from applicable metrics)		30.23%

Queen Victoria Street 2: Between College of Arms and Bread Street

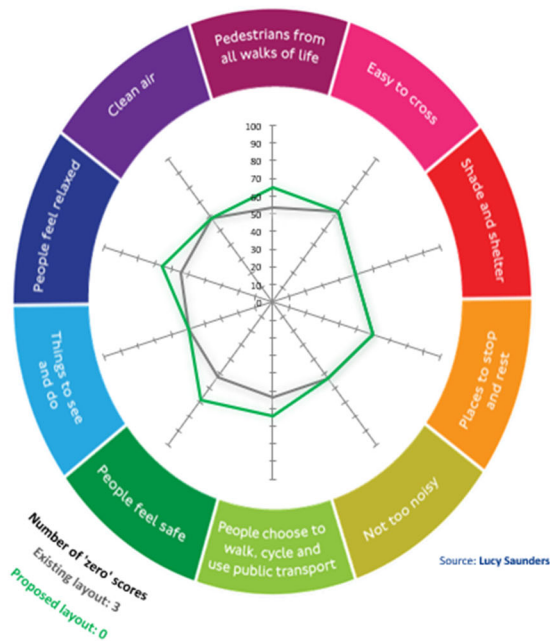


Healthy Streets Indicators' scores (%)

(Results will only display once all metrics have been scored)

	Existing layout	Proposed layout
Pedestrians from all walks of life	53	63
Easy to cross	67	70
Shade and shelter	50	50
Places to stop and rest	67	67
Not too noisy	47	47
People choose to walk, cycle and use public transport	53	63
People feel safe	61	79
Things to see and do	50	50
People feel relaxed	53	64
Clean Air	50	50
Overall Healthy Streets Check score	55	65
Number of 'zero' scores	2	0
(Proposed layout score from applicable metrics)		28.57%

Queen Victoria Street 3: Between Bread Street and Bucklersbury



Healthy Streets Indicators' scores (%)

(Results will only display once all metrics have been scored)

	Existing layout	Proposed layout
Pedestrians from all walks of life	54	65
Easy to cross	63	63
Shade and shelter	50	50
Places to stop and rest	60	60
Not too noisy	53	53
People choose to walk, cycle and use public transport	54	65
People feel safe	53	68
Things to see and do	50	50
People feel relaxed	54	66
Clean Air	58	58
Overall Healthy Streets Check score	55	64
Number of 'zero' scores	3	0
(Proposed layout score from applicable metrics)		23.26%

Aldgate: Between Mitre Street to Middlesex Street (via Aldgate Square)



Healthy Streets Indicators' scores (%)

(Results will only display once all metrics have been scored)

	Existing layout	Proposed layout
Pedestrians from all walks of life	57	62
Easy to cross	63	63
Shade and shelter	67	67
Places to stop and rest	73	73
Not too noisy	47	47
People choose to walk, cycle and use public transport	57	62
People feel safe	60	68
Things to see and do	58	58
People feel relaxed	58	63
Clean Air	50	50
Overall Healthy Streets Check score	58	63
Number of 'zero' scores	3	1
(Proposed layout score from applicable metrics)		12.50%